



**The Small Cruise Ship Collection**  
[www.small-cruise-ships.com](http://www.small-cruise-ships.com)

[small-cruise-ships.com](http://small-cruise-ships.com)      [info@small-cruise-ships.com](mailto:info@small-cruise-ships.com)

## REYKJAVIK TO KANGERLUSSUAQ - 25 DAY GREENLAND & ICELAND EXPEDITION CRUISE

Explore Iceland and Greenland's on an expedition cruise that offers comfort and excitement at every turn. Join our experienced team of expedition guides and kayak your way through glacial waters or exploring the flora and fauna on land hikes by day, while enjoying fascinating lectures and top class food by night. From thundering giant waterfalls and silent, soulful fjords to all-inclusive luxury, this is a superb voyage if you want to explore the Arctic in comfort.



### ITINERARY

Day 1 Pre Cruise

Day 2 Reykjavik

The capital of Iceland's land of ice, fire and natural wonder, Reykjavik is a city like no other - blossoming among some of the world's most vibrant and violent scenery. Home to two-thirds of Iceland's population, Reykjavik is the island's only real city, and a welcoming and walkable place - full of bicycles gliding along boulevards or battling the wind when it rears up. Fresh licks of paint brighten the streets, and an artistic and creative atmosphere embraces studios and galleries - as well as the



## The Small Cruise Ship Collection

[www.small-cruise-ships.com](http://www.small-cruise-ships.com)

[small-cruise-ships.com](http://small-cruise-ships.com)

[info@small-cruise-ships.com](mailto:info@small-cruise-ships.com)

kitchens where an exciting culinary scene is burgeoning. Plot your adventures in the city's hip bars and cosy cafes, or waste no time in venturing out to Iceland's outdoor adventures. Reykjavik's buildings stand together - below the whip of winter's winds - together with the magnificent Hallgrímskirkja church, with its bell tower rising resolutely over the city. Iceland's largest church's design echoes the lava flows that have shaped this remote land and boasts a clean and elegant interior. The Harpa Concert Hall's sheer glass facade helps it to assimilate into the landscape, mirroring back the city and harbour. Its LED lights shimmer in honour of Iceland's greatest illuminated performance - the northern lights. Walk in the crusts between continents, feel the spray from bursts of geysers and witness the enduring power of Iceland's massive waterfalls. Whether you want to sizzle away in the earth-heated geothermal pools, or hike to your heart's content, you can do it all from Reykjavik - the colourful capital of this astonishing outdoor country.

### Day 3 Stykkisholmur & Flatey Island

Stykkishólmur, located in western Iceland at the northern end of the Snæfellsnes peninsula, is the commerce center for the area. Its natural harbor allowed this town to become an important trading center early in Iceland's history. The first trading post was established in the 1550s, and still today fishing is the major industry. The town center boasts beautiful and well-preserved old houses from earlier times. Stykkisholmur is very environmentally conscious - it was the first community in Europe to get the EarthCheck environmental certification, was the first municipality in Iceland to start fully sorting its waste, and was the first town in Iceland to receive the prestigious Blue flag eco-label for its harbor. It has also been a European Destination of Excellence (EDEN), since 2011. Flatey is the 'flat

island' just as the name sounds. These days Flatey is mainly seasonally populated with many brightly painted, wooden summer cottages to be found here. Like many other small islands around Iceland though, Flatey was once a hub for fishing and trade. This particular island prospered so much that it was the center of commercial and cultural life in the 19th century for this part of Iceland. Thanks to the surrounding nutrient-rich waters 35 species of birds have been counted on Flatey ranging from Eider Ducks and Atlantic Puffins, to Arctic Terns, Red-necked Phalaropes, Ringed Plover and Snow Buntings.

### Day 4 Vigur Island & Bolungarvík

Vigur Island is the second largest island in the Isafjardardjup Fjord, measuring 2 kilometers in length by 400 meters in width. It is home to a single sheep farming family, which ferries the sheep in summer across to the mainland, so that the Eider Ducks nesting on the island will not be disturbed. One of the export articles from this small island was eider down and one can still see where the Eider Ducks nest and how the down is collected and cleaned. The small settlement of a few houses is on the southern side, next to a small rocky beach, a concrete wall and floating pier. On approach grey seals can often be seen on the otherwise seaweed-covered boulders. Apart from the grey of the basalt and green of the grass, lichens add a splash of color. A path has been prepared and the grass cut, so that visitors can leisurely walk across the island to take in the beautiful scenery and to observe the large colony of Arctic Terns, Black Guillemots and Atlantic Puffins usually only seen during the summer months. A meticulously preserved historical landmark, a small windmill dating back to the 1840s was still in use in 1917 to grind wheat imported from Denmark. Viktoria House, one of the preserved wooden farm houses dating back

The Small Cruise Ship Collection  
[www.small-cruise-ships.com](http://www.small-cruise-ships.com)

01432 507 280 (within UK)

[info@small-cruise-ships.com](mailto:info@small-cruise-ships.com) | [small-cruise-ships.com](http://small-cruise-ships.com)



## The Small Cruise Ship Collection

[www.small-cruise-ships.com](http://www.small-cruise-ships.com)

[small-cruise-ships.com](http://small-cruise-ships.com)

[info@small-cruise-ships.com](mailto:info@small-cruise-ships.com)

to 1862, is used as a café where home-baked cakes and cookies are offered to guests. One of Europe's smallest post offices can be found here, too. Although the Hornstrandir Nature Reserve is further north across the Isarfjardardjup, Bolungarvik is Westfjords' and Iceland's northernmost town. Despite its relative isolation, Bolungarvik has been settled for hundreds of years and is already mentioned in the settlement period of Iceland. Located next to rich fishing grounds and the cove of the same name, Bolungarvik has always been a place for fishermen and one of the town's attractions is a replica of an old fishing station. Just to the northwest is Bolafjall Mountain which blocks off the wind and swell from the Atlantic Ocean. The view from the top (at 638 meters above sea level) not only covers Bolungarvik and the surrounding valleys and mountains, but several fjords and the Hornstrandir Nature Reserve. Although only 950 residents call Bolungarvik their home, this is the Westfjords' second largest town. There even is a nine hole golf course (par 71) with 18 sets of tees.

### Day 5 Husavik

There's simply nowhere better than Husavik - the European capital of whale watching - for getting up close and personal with the majestic giants of the ocean. Feel the awe as whales breach the waves around you, before gulping in air and plunging away with almighty tale flicks. Pretty Husavik is framed by the majestic Húsavíkurfjall mountain, which swells up behind, creating a stunning backdrop for the town's tiny wooden warehouses, cherry red houses and undulating fishing ships. The little wooden church has been a beacon of light, guiding tired fishermen back to the shores of Iceland's oldest settlement, since 1907. Let the wind rip through your hair and the sea speckle your face, as you ride waves out among the region's

almighty marine creatures, who throw their weight around so spectacularly. Sail among gentle giants in Shaky Bay, spotting humpbacks, minke whales and the world's biggest - blue whales. You may also see teams of smaller white-beaked dolphins skipping across the waves, displaying the full range of acrobatic skills. The town's whale museum is an interesting journey through Iceland's relationship with the sea giants, while its restaurants serve up local specialities - taste juicy reindeer burger and plokkið fiskur, a buttery mash of local fish. Hikes into the surrounding countryside can take you up around Lake Botnsvatn, to views down from the slopes of the Húsavíkurfjall - where purple spired lupin flowers spill down amongst the emerald slopes. From the summit, look out over views of the bay, reaching out to the crumpled snowy peaks beyond. Or feel the full force of this land of natural power, at Dettifloss Waterfall, one of Europe's most powerful, thrashing flumes.

### Day 6 Seydisfjordur

A world of tumbling waterfalls and colourful creativity, Seydisfjordur is Iceland at its most epic and eccentric. A spectacular fjord lends the town its name, and the structures are dwarfed by this majestic setting, as they huddle around its glassy waters. Sail around the fjord, head out on a kayak amid the scenery, or venture to meet Puffins and other nesting birds settled on sharp cliffs. Encounter sea lions, or try some fishing as you immerse yourself in this highlight of the wild and wonderful Eastfjords. Herring fishing sustained this settlement founded by Norwegians in 1848, leading to a town of colourful wooden buildings, which gleam white against the moody scenery's palette, providing a spirit-lifting splash of colour during the harsh winter months. A rainbow pathway leads to a pretty, pastel-blue church and there's more local art and culture to

The Small Cruise Ship Collection  
[www.small-cruise-ships.com](http://www.small-cruise-ships.com)

01432 507 280 (within UK)

[info@small-cruise-ships.com](mailto:info@small-cruise-ships.com) | [small-cruise-ships.com](http://small-cruise-ships.com)



## The Small Cruise Ship Collection

[www.small-cruise-ships.com](http://www.small-cruise-ships.com)

[small-cruise-ships.com](http://small-cruise-ships.com)

[info@small-cruise-ships.com](mailto:info@small-cruise-ships.com)

unravel at Skafffell, which displays bright and bold contemporary art. Its bistro also serves up a perfect caffeine hit and refreshments. Waiting on the open jaws of the Seydisfjörður, this is a gloriously picturesque town, and the steep fjord banks reflect beautifully on the smooth waters below. The snow-capped Bjólfur mountain stands above the town and invites you to crunch along hiking trails amid untouched nature - rewarding with mesmerising views across the fjord and town below. These hills can literally sing thanks to a unique sculpture - which resonates with a traditional five-tone harmony. The remote and gorgeous Skalanes Nature reserve is a major draw, with 47 bird species resting on its dramatic bird cliff, along with countless plant varieties.

### Day 7 Djupivogur

Slow the pace and discover the refreshing approach to life that Djupivogur has made its trademark. You can leave your phone behind as you step out into this Icelandic town, which has won awards celebrating its leisurely outlook and stubborn rebellion against the frenetic pace of modern life. After all, who needs emails and notifications when you have some of the most humbling monochrome scenery and gashed fjords, waiting on your doorstep? Sitting on a peninsula to the south-east of Iceland, the glacial approach to life here wins many hearts. A place where hammers knock on metal in workshops, artists ladle paint onto canvases, and where you might spot a few Icelandic horses roaming across mountains, Djupivogur is an uninhibited artistic hub - full of makers and creatives. The most expansive project is the 34 egg sculptures that dot the coastline, created by the Icelandic artist, Sigurður Guðmundsson. Each egg represents a different native bird species. Fishing remains the primary industry, and you can

savour the soft fruits of the labour in restaurants serving up smoked trout and fish soup within their cosy confines. Wander the surrounding landscapes, where snow-freckled mountains rise, and lazy seals lie on dark rock beaches, to feel Djupivogur's natural inspiration seeping under your skin. Alive with greens and golds in summer, further ventures reveal glaciers and the sprawling waterfalls of Vatnajökull National Park. The cliff-hugging puffins of Papey Island are a must see, while Bulandstindur Mountain's pyramid shape is a stand out even among these fairy-tale landscapes.

### Day 8 Klaksvík

Featuring rich hiking dramatic boat journeys and fascinating heritage Klaksvík opens up the Northern Isles' slender fingers of scenic land for your exploration. Klaksvík is the second largest of the Faroe Islands' towns and this scenic fishing capital is set amongst a dramatic valley overlooking the conical protrusion of Kunoy island - the Faroe's highest peak. This is a town full of stories. Viking-era history and breathtaking natural scenery entice visitors to Klaksvík making it the perfect base for further explorations of these wild and remote fantasy islands. Pretty Christianskirkjan church was constructed from local materials and rises as a modern elegant church inspired by old Norse architecture. Dating back to 1963 it's elegantly lit and full of detail. Look up to see the suspended wooden boat which survives from 1890 and was used by the sea-faring local priest to visit the surrounding communities. The boat is now dedicated to those lost at sea having survived a storm in 1913. The granite font alone has 4 000 years' worth of history. These islands may be remote but they are teeming with birdlife. Sail out to the sheer cliff faces where adorable puffins and kittiwakes breed. Gorgeous hikes will take you across scenic mountain passes

The Small Cruise Ship Collection  
[www.small-cruise-ships.com](http://www.small-cruise-ships.com)

01432 507 280 (within UK)

[info@small-cruise-ships.com](mailto:info@small-cruise-ships.com) | [small-cruise-ships.com](http://small-cruise-ships.com)



## The Small Cruise Ship Collection

[www.small-cruise-ships.com](http://www.small-cruise-ships.com)

[small-cruise-ships.com](http://small-cruise-ships.com)

[info@small-cruise-ships.com](mailto:info@small-cruise-ships.com)

through historic hamlets and high up above stunning viewpoints like the one waiting at Hálsur. Or climb on a bike to feel the wind in your hair as you explore at your own pace along paths roaming through fertile green valleys.

### Day 9 Day at sea

Days at sea are the perfect opportunity to relax, unwind and catch up with what you've been meaning to do. So whether that is going to the gym, visiting the spa, whale watching, catching up on your reading or simply topping up your tan, these blue sea days are the perfect balance to busy days spent exploring shore side.

### Day 10 Vestmannaeyjar & Cruise Surtsey

The name Vestmannaeyjar refers to both a town and an archipelago off the south coast of Iceland. The largest Vestmannaeyjar island is called Heimaey. It is the only inhabited island in the group and is home to over 4000 people. The eruption of the Eldfell Volcano put Vestmannaeyjar into the international lime light in 1973. The volcano's eruption destroyed many buildings and forced an evacuation of the residents to mainland Iceland. The lava flow was stopped in its tracks by the application of billions of liters of cold sea water. Since the eruption, life on the small island outpost has returned to the natural ebb and flow of a small coastal fishing community on the edge of the chilly and wild North Atlantic. On 14 November 1963, a trawler passing the southernmost point of Iceland spotted a column of smoke rising from the sea. Expecting to find a burning boat they were surprised to find instead, explosive volcanic eruptions. They were witnessing the birth of a new island. Columns of ash reached heights of almost 30,000 feet in the sky and could be seen on clear days as far away as Reykjavík. The eruptions continued for three and a half

years, ending in June 1967. Once formed, Surtsey was 492 feet above sea level and covered an area of almost 2 square miles. The island was named after the Norse fire god Surtur. It is a perfect scientific study area used to understand the colonization process of new land by plant and animal life.

### Day 11 Thorklakshofn

Thorklakshofn is a small fishing port located on the Reykjanes Peninsula, one of the few viable harbours on the south coast of Iceland. The small community is proud of its rich heritage and traditional fishing industry, which has been the lifeblood of the town for generations. Feel this connection to Iceland's sea faring past, by walking out to the Hafnarnes lighthouse, easily accessible, on the outskirts of town. It's one of over 100 dotted around the Icelandic coasts. On the way, keep an eye out for sculptures of Viking boats, inspired by an ancient Icelandic legend. The scenery is one of dramatic beauty, black volcanic sand beaches stretch as far as the eye can see. ATV tours are a popular activity, an opportunity to drive across the volcanic sands and explore further afield. The local coast with its impressive waves, offers absolute superb surfing conditions for all abilities. In the land of fire and ice why not take a tour of the nearby lava tunnel, Raufarhólshellir, one of the longest in Iceland. It's an amazing opportunity to walk where lava flowed some 5200 years ago. Back on the surface, look to the night sky, Thorklakshofn's a popular place to admire the northern lights.

### Day 12 Reykjavik

The capital of Iceland's land of ice, fire and natural wonder, Reykjavik is a city like no other - blossoming among some of the world's most vibrant and violent scenery. Home to two-thirds of Iceland's population, Reykjavik is the island's only real city, and

The Small Cruise Ship Collection  
[www.small-cruise-ships.com](http://www.small-cruise-ships.com)

01432 507 280 (within UK)

[info@small-cruise-ships.com](mailto:info@small-cruise-ships.com) | [small-cruise-ships.com](http://small-cruise-ships.com)



## The Small Cruise Ship Collection

[www.small-cruise-ships.com](http://www.small-cruise-ships.com)

[small-cruise-ships.com](http://small-cruise-ships.com)

[info@small-cruise-ships.com](mailto:info@small-cruise-ships.com)

a welcoming and walkable place - full of bicycles gliding along boulevards or battling the wind when it rears up. Fresh licks of paint brighten the streets, and an artistic and creative atmosphere embraces studios and galleries - as well as the kitchens where an exciting culinary scene is burgeoning. Plot your adventures in the city's hip bars and cosy cafes, or waste no time in venturing out to Iceland's outdoor adventures. Reykjavik's buildings stand together - below the whip of winter's winds - together with the magnificent Hallgrímskirkja church, with its bell tower rising resolutely over the city. Iceland's largest church's design echoes the lava flows that have shaped this remote land and boasts a clean and elegant interior. The Harpa Concert Hall's sheer glass facade helps it to assimilate into the landscape, mirroring back the city and harbour. Its LED lights shimmer in honour of Iceland's greatest illuminated performance - the northern lights. Walk in the crusts between continents, feel the spray from bursts of geysers and witness the enduring power of Iceland's massive waterfalls. Whether you want to sizzle away in the earth-heated geothermal pools, or hike to your heart's content, you can do it all from Reykjavik - the colourful capital of this astonishing outdoor country.

### Day 13 Day at sea

Days at sea are the perfect opportunity to relax, unwind and catch up with what you've been meaning to do. So whether that is going to the gym, visiting the spa, whale watching, catching up on your reading or simply topping up your tan, these blue sea days are the perfect balance to busy days spent exploring shore side.

### Day 14 Skjoldungen

Located on Greenland's relatively rarely visited rugged east coast, Skjoldungen Fjord has enchanting scenery with towering

mountains tipped with snow, ice-scraped valley sides and sculptured icebergs in shades of white and blue. At the top of the fjord one can easily see the retreating state of the Thrym Glacier. The U-shaped fjord offers spectacular scenery and as an extra perk, it is not uncommon to see whales in the fjord.

### Day 15 Cruise Prince Christian Sound & Aappilattoq (Kujallec)

The transit through the Sound is one of this voyage's highlights. Connecting the Labrador Sea with the Irminger Seat, Prince Christian Sound or "Prins Christian Sund" in Danish is named after Prince (later King) Christian VII (1749-1808). 100 km (60 miles), long and at times just 500 m (1500 ft) wide, this majestic and spectacular fiord throws you back into a Viking era - flanked by soaring snow-topped mountains, rock-strewn cliffs and rolling hills, it is as if time has stood still and one easily forgets that this is the 21st century. As you marvel at the sheer size of the mountains that surround you, with the Arctic waters lapping deceptively at the hull, revel in the silence enveloping you. Icebergs float serenely by, carrying with them the ages of time. Be sure to wear warm clothing as this is one spectacle that you do not want to miss. If you're looking for remote and remarkable then you have found it. Cruise through Prince Christian Sound to the western end and you'll find Aappilattoq, a (very) small Greenlandic village of just 100 inhabitants. The name of the village means "sea anemone" in the local Greenlandic language, and the fact that the village has retained its Inuit name is a good indication of what you can expect; traditional village life much as it has been for the past 100 years. Hunting and fishing are the main occupations here, and it is not unusual when taking a stroll through Aappilattoq, past the small school (where 22 pupils from ages 3-16 are enrolled) and church, to come across a polar bear skin drying in the wind

The Small Cruise Ship Collection  
[www.small-cruise-ships.com](http://www.small-cruise-ships.com)

01432 507 280 (within UK)

[info@small-cruise-ships.com](mailto:info@small-cruise-ships.com) | [small-cruise-ships.com](http://small-cruise-ships.com)



## The Small Cruise Ship Collection

[www.small-cruise-ships.com](http://www.small-cruise-ships.com)

[small-cruise-ships.com](http://small-cruise-ships.com)

[info@small-cruise-ships.com](mailto:info@small-cruise-ships.com)

behind a local dwelling. The village is hidden behind a prominent red rock and towering mountains, which make the village virtually inaccessible by land. Naturally, the Aapilattoq and its surrounding area are phenomenally rich in Arctic wildlife: Arctic fox and Arctic hare live in the countryside around the village while marine mammals include ringed seal, harbour seal, hooded seal, bearded seal, harp seal, humpback whale (typically in summer), minke whale, fin whale, narwhal, and beluga.

### Day 16 Day at sea

Days at sea are the perfect opportunity to relax, unwind and catch up with what you've been meaning to do. So whether that is going to the gym, visiting the spa, whale watching, catching up on your reading or simply topping up your tan, these blue sea days are the perfect balance to busy days spent exploring shore side.

### Day 17 Nuuk (Godthab)

In the bustling capital city of Greenland, you could be forgiven for forgetting you are in such a vast and isolated country. Nuuk is Greenland's economic and social hub, home to more than a third of Greenland's population, and although it feels like a world capital, scratch the surface, and a uniquely Greenlandic character can be found underneath. Nuuk Cathedral overlooks the gorgeous old Colonial Harbour district and the Greenland National Museum, resting place of the legendary Qilakitsoq mummies, the true highlight of the museum's archaeological collection. Above the Colonial Harbour sits downtown Nuuk, with lines of Scandistyle apartments, a bustling shopping district, the Greenlandic Parliament, Nuuk City Hall (which welcomes visitors to see its artwork) and even outdoor cafes selling locally produced food and beer. These nods to modernity compete for

space with local artisan boutiques, the meat market selling the catch from Nuuk's vast fjord-lands, and the stunning Katuaq Cultural Centre, where blockbuster movies, as well as local and foreign performers entertain the people of Nuuk. Although Nuuk has long been a melting pot of Danish and Greenlandic ideas, this is a city where Greenland displays its sophistication, with the Country's only traffic lights, roundabouts and University. Most of all, expect to find a multitude of friendly people who are proud of who they are, and equally proud of the city they call home.

### Day 18 Evighedsfjord & Evigheds Glacier & Kangaamiut (Qeqqata)

Evighedsfjord (Eternity Fjord) is a large fjord northeast of Kangaamiut in southwest Greenland. The fjord has a length of 75 kilometers and several branches with numerous glaciers coming down from the Maniitsoq Ice Cap to the north can be seen. The Evighedsfjord has several bends and whenever the ship reaches the supposed end the fjord continues in another direction and seems to go on forever. Qingua Kujatdleq Glacier is at its southeastern end. At the northwestern end a U-shaped valley has seven glaciers coming down from the mountains but not reaching the water. The glaciers had their maximum extent around the year 1870 and have gone through several cycles of advance and retreat. The mountains on either side of the fjord can reach in excess of 2,000 meters and the fjord has a depth of up to 700 meters. Evighedsfjord's snowline is at 1,100 meters and the Evighedsfjord region is famous as one of Greenland's best heli-skiing areas. The Evigheds Glacier flows from the Greenland Ice Sheet, the second largest ice body in the world after the Antarctic ice sheet, to the west. It is a slow-moving tidewater glacier, meaning this valley glacier winds down through the coastal mountains to the ocean at a snail's

The Small Cruise Ship Collection  
[www.small-cruise-ships.com](http://www.small-cruise-ships.com)

01432 507 280 (within UK)

[info@small-cruise-ships.com](mailto:info@small-cruise-ships.com) | [small-cruise-ships.com](http://small-cruise-ships.com)



## The Small Cruise Ship Collection

[www.small-cruise-ships.com](http://www.small-cruise-ships.com)

[small-cruise-ships.com](http://small-cruise-ships.com)

[info@small-cruise-ships.com](mailto:info@small-cruise-ships.com)

pace. As the glacial ice enters the water it begins to float and the eventually breaks apart into icebergs that float away down the fjord. The shades of blue and carved shapes of these ice floes are infinite. Kangaamiut (the People of the Fjords) is a settlement which clings to the shoreline of Greenland's Arctic Circle region, backed by some of the country's most spectacular fjordlands. The nearby pinnacle-shaped mountains gave the Danish-Norwegian colonial settlement its original name of Sukkertoppen (Sugarloaf) and the town recently celebrated its 250th anniversary. Here, one can experience small-town Greenlandic culture at its most authentic. The town is scattered across a small hill, displaying all the colourful buildings of the town at once; it is impossible to take a bad photo here. A system of staircases and boardwalks leads to the top of the hill, an area used to helicopter transport which offers jaw-dropping vistas of the wilderness around the settlement. The locals are proud of their Inuit history and culture, and the people of Kangaamiut are friendly and welcoming to visitors. Depending on the day, one could see local men selling fresh fish or reindeer meat from the surrounding fjords or flensing their catch on the rocks of the harbour, local women selling intricate homemade beaded necklaces and carvings, or even be invited into a local home to share a pot of coffee with some of the friendly residents, who are always happy to have visitors. Although the scenery is world-class, as in many towns in Greenland, wonderful memories of the welcoming residents are the most treasured.

### Day 19 Sisimiut

Sisimiut ('The People of the Fox Holes') is Greenland's second city, the largest Arctic City in North America, and a hub between the warmer South and the frozen North of the country. With a

young, dynamic population, including students from all over the country, Sisimiut is one of the fastest growing cities in Greenland. Inhabited for more than four and a half thousand years, the Danish Colonial Era saw the rapid development of the city into a trade centre, and the old buildings and artefacts can be seen at Sisimiut Museum, a collection of beautifully restored buildings displaying everything from ancient turf houses to modern Inuit art. The local artisans are considered some of the best in Greenland, and often sell their wares direct from their communal workshop in the harbour, where they barter with hunters for raw materials. Today, modern industry focussed on processing sea food and shipping; KNI, the state-run chain of general stores operating in even the most remote settlements is based in Sisimiut. Most residents still live in the colourful wooden houses Greenland is so well known for. Sisimiut's vast back country offers excellent opportunities for hiking and fishing, and the locals often use sled dogs or snowmobiles to get around their vast mountainous playground during the long winters. In the summer, one can walk as far as Kangerlussuaq International Airport, a trail also used for the gruelling Polar Circle Marathon, one of the toughest endurance events in the world.

### Day 20 Ilulissat

Known as the birthplace of icebergs, the Ilulissat Icefjord produces nearly 20 million tons of ice each day. In fact, the word Ilulissat means "icebergs" in the Kalaallisut language. The town of Ilulissat is known for its long periods of calm and settled weather, but the climate tends to be cold due to its proximity to the fjord. Approximately 4,500 people live in Ilulissat, the third-largest town in Greenland after Nuuk and Sisimiut. Some people here estimate that there are nearly as many sled dogs as

The Small Cruise Ship Collection  
[www.small-cruise-ships.com](http://www.small-cruise-ships.com)

01432 507 280 (within UK)

[info@small-cruise-ships.com](mailto:info@small-cruise-ships.com) | [small-cruise-ships.com](http://small-cruise-ships.com)





## The Small Cruise Ship Collection

[www.small-cruise-ships.com](http://www.small-cruise-ships.com)

[small-cruise-ships.com](http://small-cruise-ships.com)

[info@small-cruise-ships.com](mailto:info@small-cruise-ships.com)

human beings living in the town that also boasts a local history museum located in the former home of Greenlandic folk hero and famed polar explorer Knud Rasmussen.

### Day 21 Eqip Sermia Glacier & Saqqaaq

### Day 22 Qeqertarsuaq

During the morning Silver Cloud will ply the Disko Bay en route to our destination along Disko Island's east coast. Our exploration of the Disko Bay area will head to an area north of the village of Qeqertarsuaq, which is named after Disko Island's local name – meaning "large island". With more than 3,300 sq. miles Disko Island is Greenland's second-largest island.

### Day 23 Maniitsoq

Located in the central part of Greenland's western coast, Maniitsoq is Greenland's sixth-largest town, and home to less than 2700 inhabitants. The main attractions are the small museum and old cemetery at the northern end of town. At the community hall local artist and artisans usually exhibit some of their carvings and beadwork. The beadwork pieces are not created just as souvenirs for visitors – the national dress of the West-Greenlandic women uses an elaborately beaded collar. Fishing trips and even heli-skiing on nearby mountains are considered Maniitsoq's other assets. Its local name (meaning 'place of rugged terrain') contrasts somewhat with the name given by the Danish in 1782 ('New Sugarloaf').

### Day 24 Kangerlussuaq

Kangerlussuaq is a settlement in western Greenland in the Qeqqata municipality located at the head of the fjord of the same name (Danish: Søndre Strømfjord). It is Greenland's main air transport hub and the site of Greenland's largest commercial

airport. The airport dates from American settlement during and after World War II, when the site was known as Blue West-8 and Sondrestrom Air Base. The Kangerlussuaq area is also home to Greenland's most diverse terrestrial fauna, including muskoxen, caribou, and gyrfalcons. The settlement's economy and population of 512 is almost entirely reliant on the airport and tourist industry.

### Day 25 Post Cruise

Please note:

Itineraries are subject to change.

The Small Cruise Ship Collection

[www.small-cruise-ships.com](http://www.small-cruise-ships.com)

01432 507 280 (within UK)

[info@small-cruise-ships.com](mailto:info@small-cruise-ships.com) | [small-cruise-ships.com](http://small-cruise-ships.com)



## The Small Cruise Ship Collection

[www.small-cruise-ships.com](http://www.small-cruise-ships.com)



[small-cruise-ships.com](http://small-cruise-ships.com)

[info@small-cruise-ships.com](mailto:info@small-cruise-ships.com)

### YOUR SHIP: SILVER WIND

**YOUR SHIP:**

**Silver Wind**

**VESSEL TYPE:**

**LENGTH:**

**PASSENGER CAPACITY:**

**BUILT/REFURBISHED:**

All fresco dining with panoramic ocean views. Warm clubby spaces for evening cocktails with friends. The plush comfort of your ocean-view suite after a day of incredible sights. Welcome home to the luxury cruise ship, Silver Wind. Timelessly elegant yet luxuriously relaxed, Silver Wind strikes the perfect balance of yacht-like intimacy combined with the space, amenities and diversions typically reserved for larger vessels. Warm welcomes and gracious personalized service inspire our guests to call Silver Wind their "home away from home" \- join us and discover the charms of Silver Wind. Silversea's oceanview suites are some of the most spacious in cruising, and all include the services of a butler.



The Small Cruise Ship Collection

[www.small-cruise-ships.com](http://www.small-cruise-ships.com)

**01432 507 280** (within UK)

[info@small-cruise-ships.com](mailto:info@small-cruise-ships.com) | [small-cruise-ships.com](http://small-cruise-ships.com)

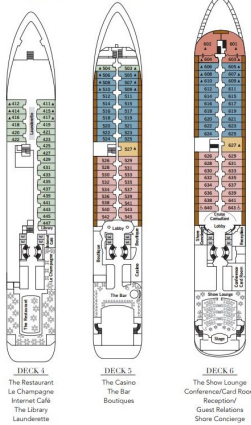


small-cruise-ships.com

info@small-cruise-ships.com

## INSIDE YOUR SHIP

### SILVER WIND Deck Plans




CLASSIC VERANDA SUITE. From DELUXE VERANDA SUITE. From

SUITE CATEGORIES	
Owner's Suite	.....
Grand Suite	.....
Royal Suite	.....
Silver Suite	.....
Medallion Suite	.....
Midship Veranda Suite	.....
Veranda Suite	.....
Vista Suite	.....


SPECIFICATIONS	
Crew	.....
Officers	.....
Guests	.....
Tonnage	.....
Length	.....
Width	.....
Speed	.....
Passenger Decks	.....
Connecting Suites	.....
Handicap Suites	.....
Bath	.....
Refrigerated	.....
Registry	.....

Suite diagrams shown are for Summer and Winter seasons. Deck plans and specifications are subject to change without notice.



GRAND SUITE. From

MEDALLION SUITE. From



OWNER'S SUITE. From  
SILVER SUITE. From

ROYAL SUITE. From  
VISTA SUITE. From



# The Small Cruise Ship Collection

[www.small-cruise-ships.com](http://www.small-cruise-ships.com)



[small-cruise-ships.com](http://small-cruise-ships.com)

[info@small-cruise-ships.com](mailto:info@small-cruise-ships.com)

## PRICING

31-Jul-2024 to 24-Aug-2024

CLASSIC VERANDA SUITE. From	£17888 GBP pp
MEDALLION SUITE. From	£27976 GBP pp
SILVER SUITE. From	£33436 GBP pp
OWNER'S SUITE. From	£57304 GBP pp
ROYAL SUITE. From	£58552 GBP pp
DELUXE VERANDA SUITE. From	£21372 GBP pp
GRAND SUITE. From	£47268 GBP pp
VISTA SUITE. From	£14716 GBP pp



The Small Cruise Ship Collection

[www.small-cruise-ships.com](http://www.small-cruise-ships.com)

01432 507 280 (within UK)

[info@small-cruise-ships.com](mailto:info@small-cruise-ships.com) | [small-cruise-ships.com](http://small-cruise-ships.com)